



# MAPQUEST.

## Trip to 1835 20th St

Vero Beach, FL 32960-3569  
105.40 miles - about 1 hour 42 minutes

### Notes

Directions to:  
MBV Engineering, Inc.  
1835 20th Street  
Vero Beach, FL 32960  
Phone: 772.569.0035  
Fax: 772.778.3617













Do you know your Credit Score?

<b>Excellent</b> 750 - 840	
<b>Good</b> 660 - 749	
<b>Fair</b> 620 - 659	
<b>Poor</b> 340 - 619	

Find out instantly! [FreeScore.com](http://FreeScore.com)



## Orlando, FL

- |   |   |            |
|---|---|------------|
|    | 1. Start out going <b>WEST</b> on <b>W SOUTH ST</b> toward <b>BOONE AVE.</b>                          | go 0.2 mi  |
|   | 2. Merge onto <b>I-4 W</b> via the ramp on the <b>LEFT</b> .  | go 6.0 mi  |
|    | 3. Take the <b>FLORIDA'S TURNPIKE</b> exit, <b>EXIT 77</b> , toward <b>TURNPIKE / MIAMI / OCALA</b> . | go 0.7 mi  |
|    | 4. Merge onto <b>FLORIDA'S TURNPIKE S</b> via the exit on the <b>LEFT</b> (Portions toll).            | go 66.3 mi |
|    | 5. Take the <b>SR-60</b> exit, <b>EXIT 193</b> , toward <b>US-441 / YEEHAW JCT.</b>                   | go 0.5 mi  |
|    | 6. Take the <b>SR-60 E</b> ramp toward <b>VERO BEACH</b> .  | go 0.0 mi  |
|   | 7. Turn <b>LEFT</b> onto <b>SR-60 E</b> .   | go 31.6 mi |
|    | 8. Turn <b>LEFT</b> onto <b>18TH AVE</b> .  | go 0.0 mi  |
|   | 9. Turn <b>LEFT</b> onto <b>20TH ST / SR-60 W / OSCEOLA BLVD</b> .                                    | go 0.0 mi  |



10. 1835 20TH ST is on the LEFT.

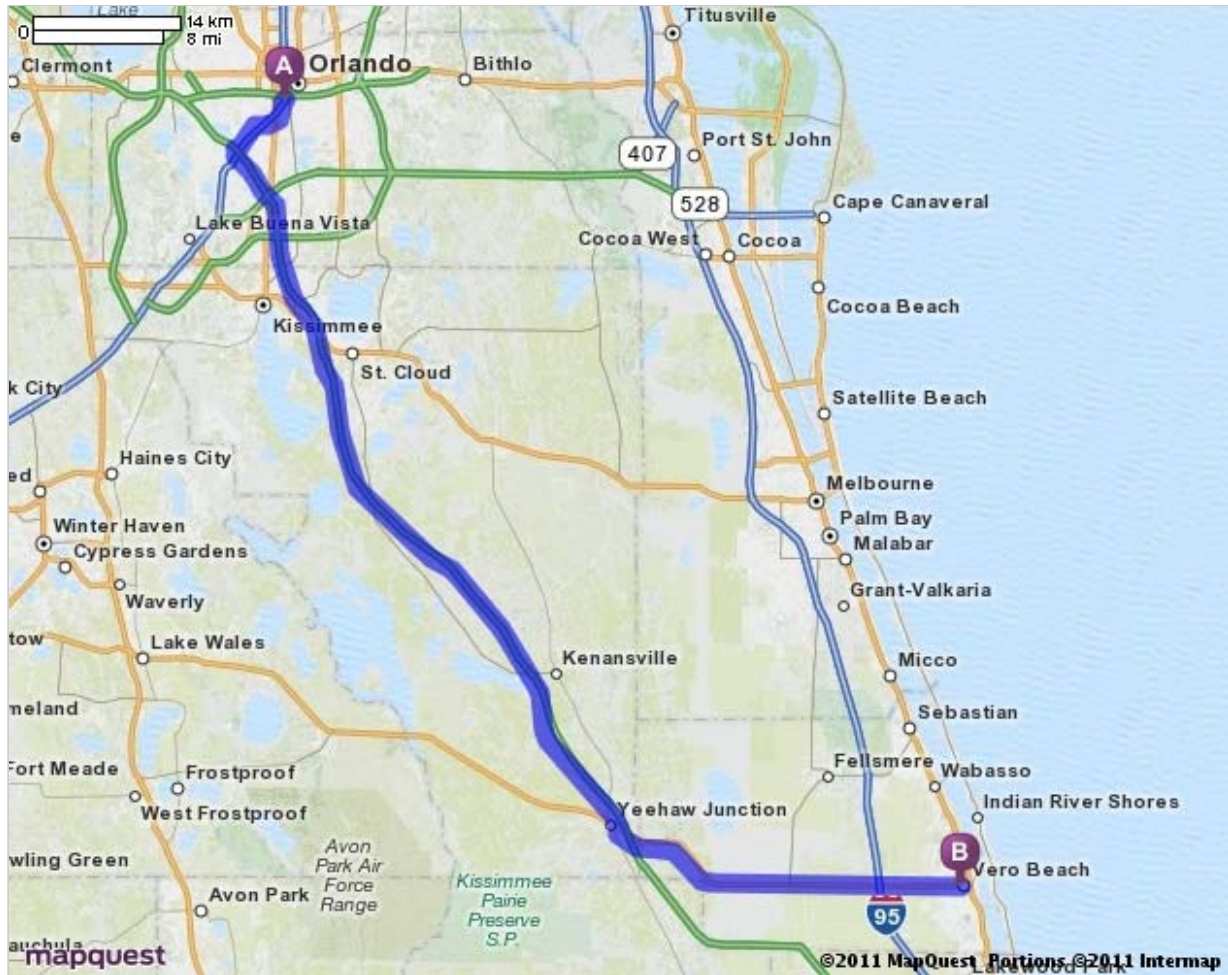
go 0.0 mi



**1835 20th St, Vero Beach, FL 32960-3569**

Total Travel Estimate : 105.40 miles - about 1 hour 42 minutes

Route Map [Hide](#)



[All rights reserved. Use subject to License/Copyright](#) | [Map Legend](#)

Directions and maps are informational only. We make no warranties on the accuracy of their content, road conditions or route usability or expeditiousness. You assume all risk of use. MapQuest and its suppliers shall not be liable to you for any loss or delay resulting from your use of MapQuest. Your use of MapQuest means you agree to our [Terms of Use](#)

**MAPQUEST.****Trip to 1835 20th St**

Vero Beach, FL 32960-3569

**86.69 miles - about 1 hour 28 minutes**

## Notes

Directions to:  
 1835 20th Street  
 Vero Beach, FL 32960  
 Phone: 772.569.0035  
 Fax: 772.778.3617

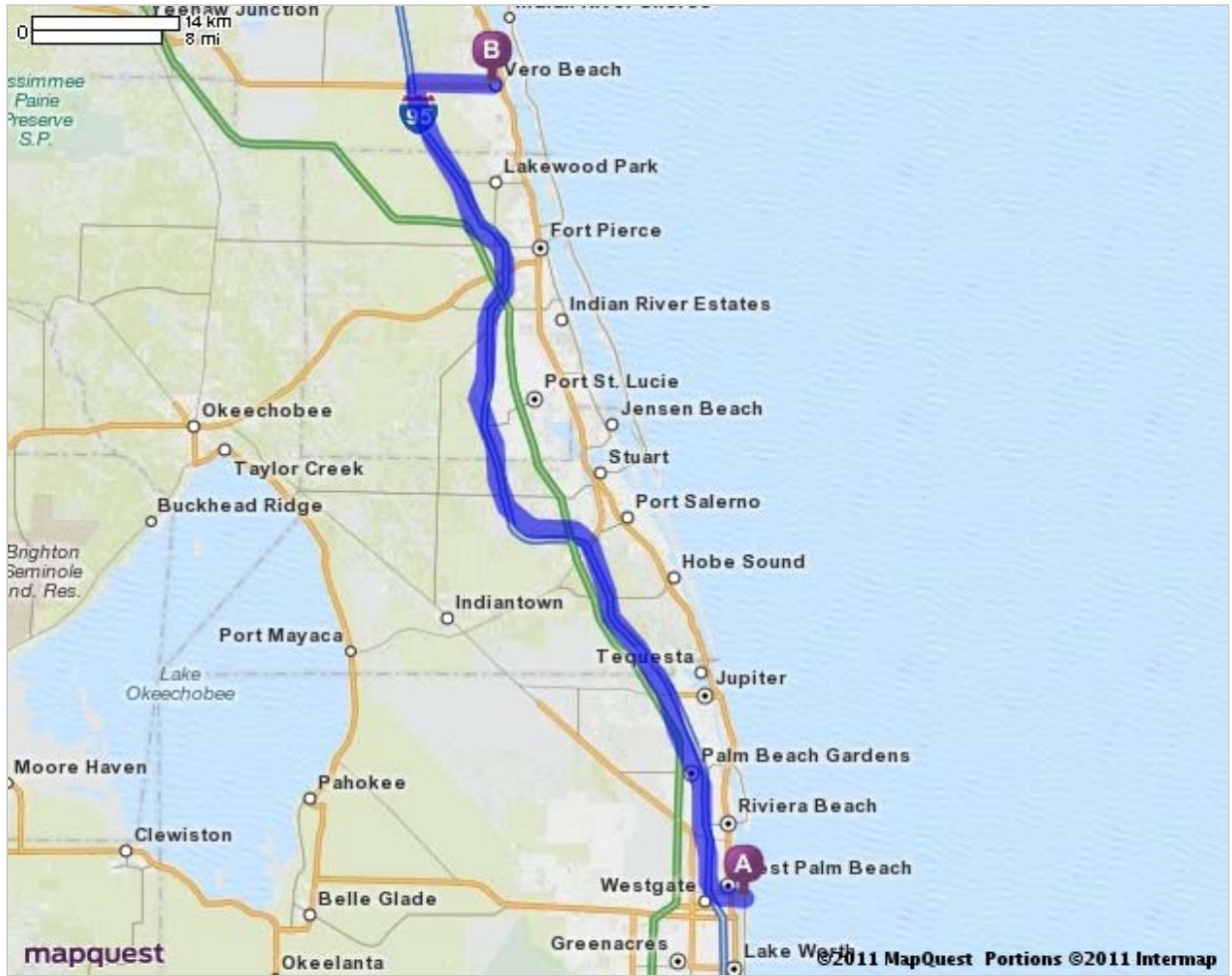
**Palm Beach, FL**

- |  |   |            |
|--|---|------------|
|  | 1. Start out going <b>EAST</b> on <b>ROYAL PALM WAY / SR-704 E</b> toward <b>S COUNTY RD / SR-A1A</b> . | go 0.0 mi  |
|  | 2. Make a <b>U-TURN</b> at <b>S COUNTY RD</b> onto <b>SR-704 W</b> .                                    | go 2.2 mi  |
|  | 3. Take the <b>I-95</b> ramp toward <b>DAYTONA BEACH / MIAMI</b> .                                      | go 0.1 mi  |
|  | 4. Merge onto <b>I-95 N</b> toward <b>DAYTONA BCH</b> .   | go 77.0 mi |
|  | 5. Merge onto <b>SR-60 E</b> via <b>EXIT 147</b> toward <b>VERO BEACH</b> .                             | go 7.2 mi  |
|  | 6. Turn <b>LEFT</b> onto <b>18TH AVE</b> .  | go 0.0 mi  |
|  | 7. Turn <b>LEFT</b> onto <b>20TH ST / SR-60 W / OSCEOLA BLVD</b> .                                      | go 0.0 mi  |
|  | 8. <b>1835 20TH ST</b> is on the <b>LEFT</b> .  | go 0.0 mi  |

**1835 20th St, Vero Beach, FL 32960-3569**

Total Travel Estimate : 86.69 miles - about 1 hour 28 minutes

Route Map [Hide](#)



[All rights reserved. Use subject to License/Copyright](#) | [Map Legend](#)

Directions and maps are informational only. We make no warranties on the accuracy of their content, road conditions or route usability or expeditiousness. You assume all risk of use. MapQuest and its suppliers shall not be liable to you for any loss or delay resulting from your use of MapQuest. Your use of MapQuest means you agree to our [Terms of Use](#)